

DETAIL PROPERTY REPORT






State : Karnataka
District : Bidar
Taluka : Bhalki
Village : Ambesangu
Survey No. : 6
Area : 9.412 Acres
Center : 18.06455N, 77.26293E
Map View : [Click here](#)

Elevation (Min/Max/Avg) : 585.45 / 593.57 / 585.39

Serial	Survey No.	Direction
A	5	East North East
C	19	North North West

NEARBY VICINITY HIGHLIGHTS

-  **Water Pond :**
No Name Found - 30.0 km
-  **Road :**
Unnamed Road - 0.21 km
-  **Town :**
Ambesangui - 0.32 km

Serial	Survey No.	Direction
B	7	South West

Disclaimer : Data provided in this REAL Report is sourced from various government records and information available in the public domain. The data provided in this Report is for information purposes only and cannot be used for any legal processes. The Format of this Report and the information collation made herein is proprietor property of REAL and should not be reproduced or used for any other purposes other than as agreed and without written consent from REAL. If you have received this Report by mistake and if you are not owner of this Report please delete it from your system immediately.